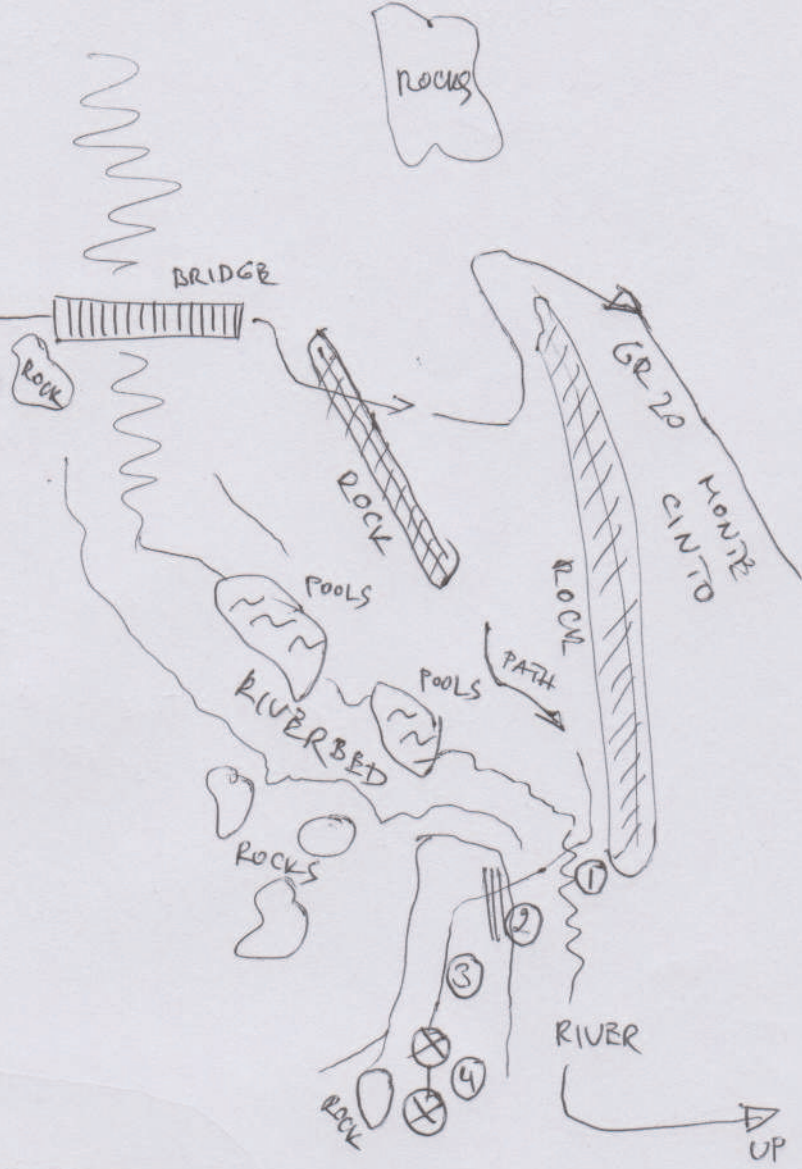


1

GR 20 A
HAUT
ASCO
1 HR.

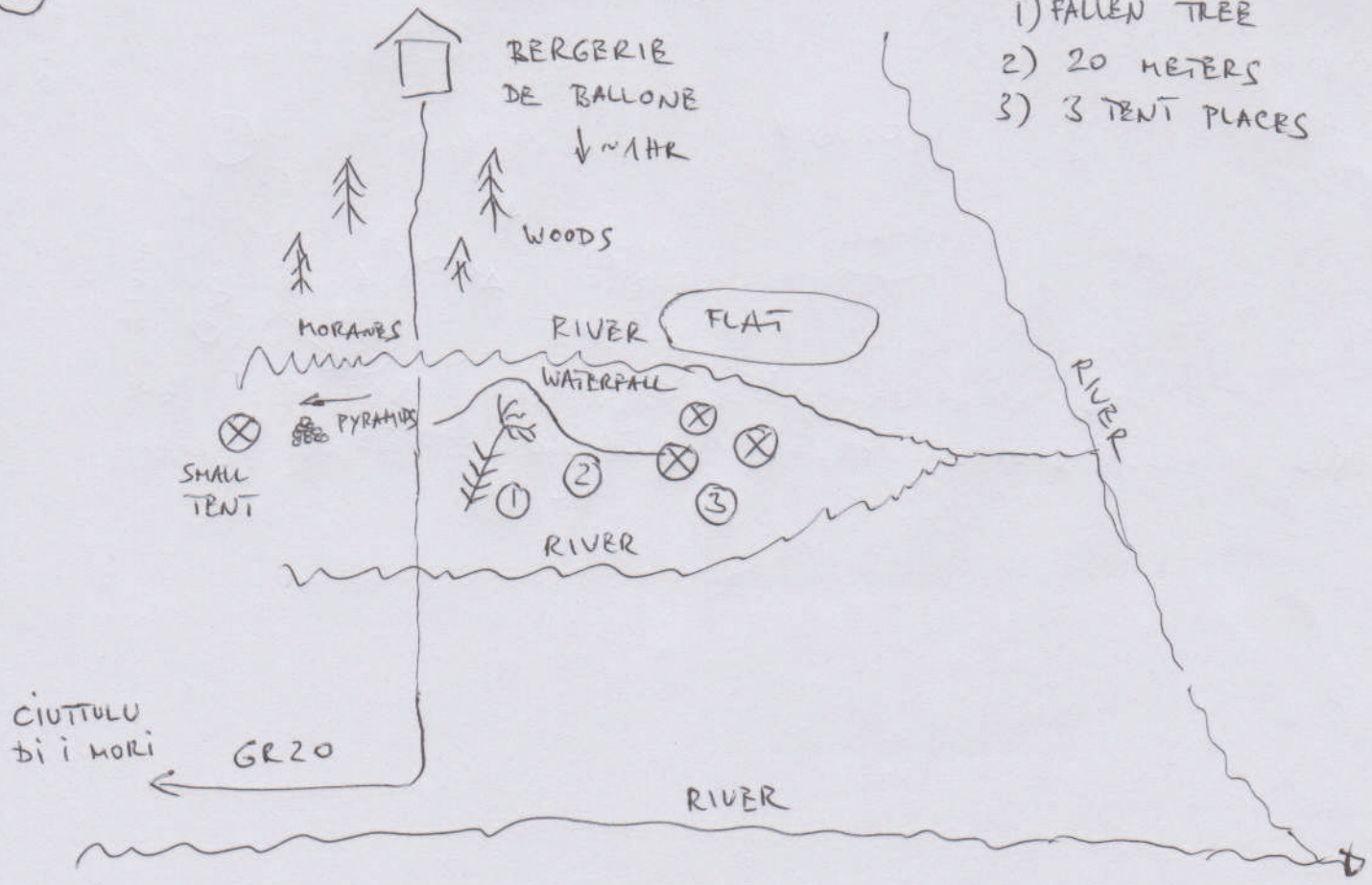
- 1) CROSS RIVER
- 2) GO OVER TRUNKS
- 3) 50 METERS
- 4) 2 TENT PLACES



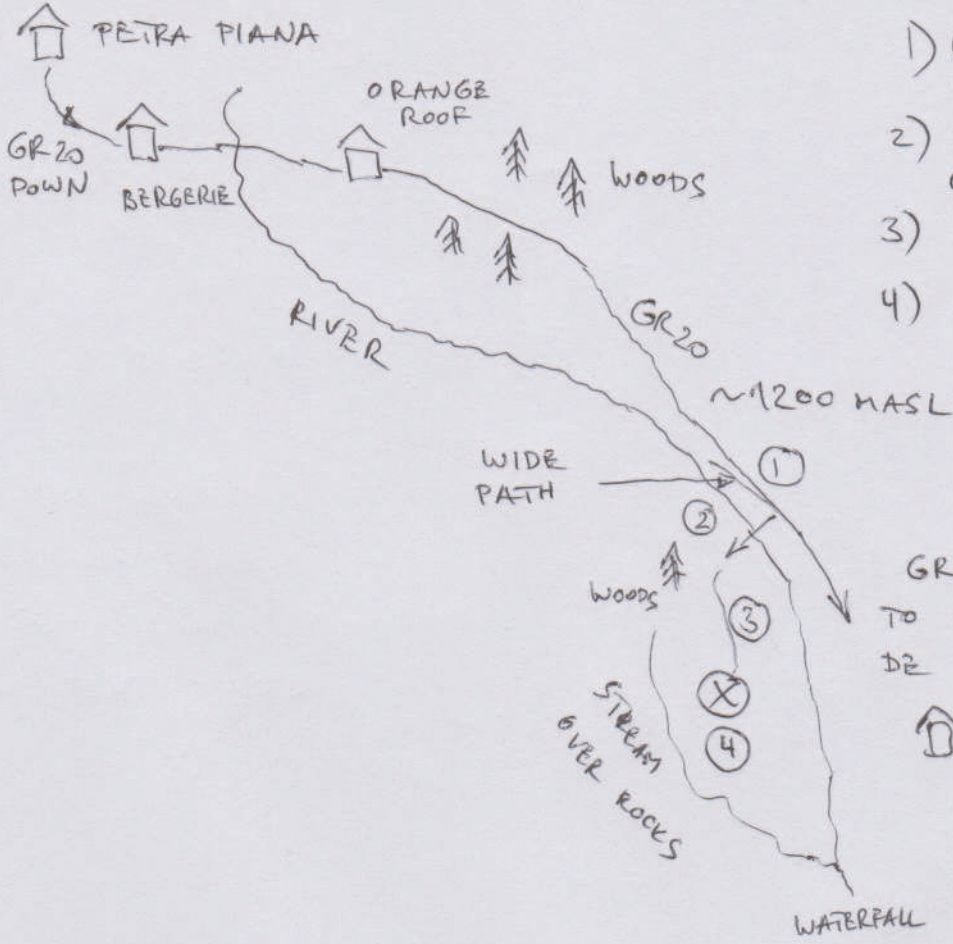
2

GR20 TIGHIETU

- 1) FALLEN TREE
- 2) 20 METERS
- 3) 3 TENT PLACES

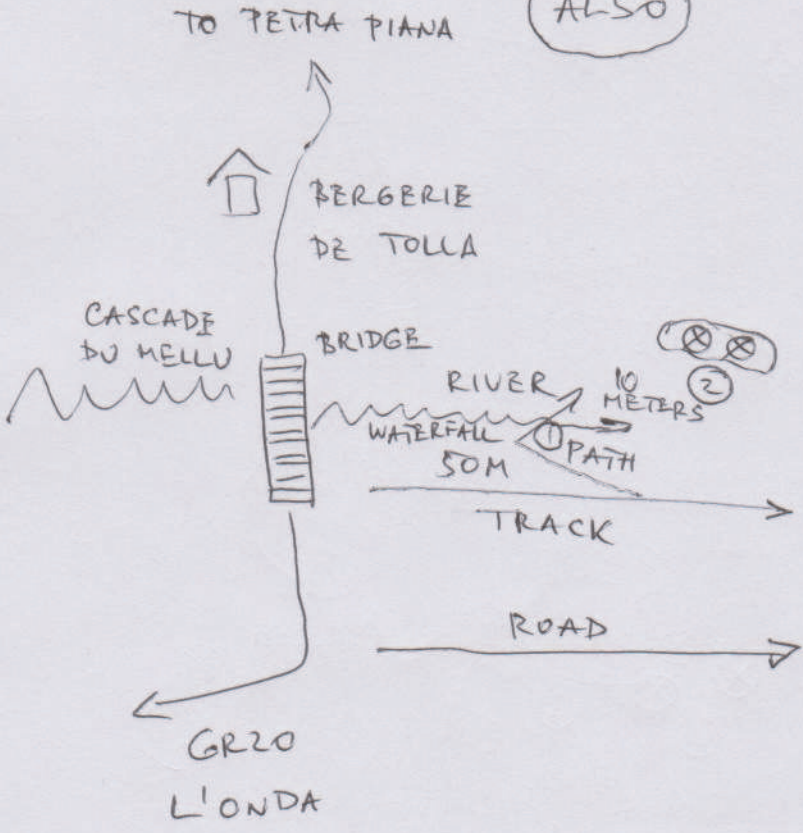


3



- 1) NEAREST PLACE TO RIVER
- 2) CROSS RIVER OVER STONES
- 3) 20 METERS
- 4) A TENT PLACE

ALSO



- 1) CROSS RIVER
- 2) 2 TENT PLACES

④ VIZZAVONA - BERGERIE DE CAPANNELLE
VARIANT OVER MONTE RENOSO

- MANY CAMPING PLACES
AROUND BERGERIES DE POZZI ~ 1700 MASL
- WATER ACCESS & OWNER GIOVANNI FRANCESCO
ALLOWS CAMPING NEAR HUTS FOR FREE

⑤ BOCCA DI LAPARO ~ 1500 MASL
SMALL HUT (CLOSED)

BUT SHELTER - 2 PERSONS (OPEN) & SMALL ROOM AT THE BACK (OPEN)
2 PERSONS

NO WATER (SEPTEMBER)
THOUGH SIGNS "SOURCE" & PRESENCE OF PIPES AND SINK
WATER!

- 1) GO TO ANTENNAS
- 2) FOLLOW ROAD DOWN TO COZZANO
- 3) GO OVER FALLEN TREES ON THE ROAD
- 4) AFTER 20 MINS FROM ANTENNAS
RIGHT SIDE GETS FLATTER
- 5) GO DOWN 50 METERS DENIVELATION
- 6) STREAM (1 HR - BOTH DIRECTIONS)

⑦ BETWEEN REFUGE DI PALIRI & CONCA

1-2 TENT PLACES AT RUINS OF CABANES DE CAPELLU
WATER SOURCE ~ 150 METERS (MARKED SOURCE & YELLOW MARKS)
PIPE

~ 2 1/2 HRS FROM PALIRI

6

P

INCUDINE ASINAU

PARKING

POSSIBLE CAMPING PLACES NEAR GR20?

VARIANT TO QUENZA

GR 20

PATH

STREAM

P

ROAD

STREAM

PATH MARKED WITH STRIPES & PYRAMIDS

1 TENT - WATER & VIEWS

1 TENT

WOODS

1 TENT

STREAM

30 METERS

GR20

1/2 HOUR TO GR20

STREAM

10 MET.

PATH TO GR 20

BIG CAMPING PLACE NEAR TRAIL

1 TENT

PATH ASINAU

RIVER

ROAD

TO QUENZA

P

X

